



Itinerary in the countryside

FLANDRIN DISCOVERY CIRCUIT

Maussane-les-Alpilles

The circuit was born from a collaboration between the municipality of Maussane-les-Alpilles, the Regional Natural Park of Alpilles and the students of the agricultural school of St Rémy de Provence for which this path was the practical implementation of their learning. You will discover typical landscapes of the Alpilles massif, a 360 ° view and the different plant species.

Useful informations

Time : 1h00

Distance : 3,5km

Level : easy



From June 1st to September 30th, access to the massif in Bouches du Rhône department is regulated.

Ask for information before taking a walk or a hike on 08 11 20 13 13, by downloading "My Provence walk" or at the Tourist Office.

ACCESS

CARTREIZE : Line 29—Salon de Provence-Arles

CARTREIZE : Line 57—St Rémy de Provence-Avignon (*in high season*)

PARKINGS : Several parkings in the village of Maussane : Parking des Arènes, Agora, C. Piquet, H. Giraud

Flandrin discovery route

A walk in the Alpilles, near the village of Maussane-les-Alpilles.

An environment formerly grazed by herds and maintained by the natives who contributed to the maintenance of its biodiversity. This fragile natural area has known in the past devastating fires and it now requires a limited access to preserve its wealth.

To discover in Maussane les Alpilles

RESTAURANTS LABELIZED MASTERS RESTAURANTS OR MICHELIN GUIDE

L'Oustaloun

+33 (0)4 90 54 32 19

Hostellerie des Magnanarelles

+33 (0)4 90 54 30 25

Le clos St Roch

+33 4 90 98 77 15

Ou ravi Provençau

+33 4 90 54 31 11

OIL MILL

Mill J.M CORNILLE

+33 (0)4 90 54 32 37

Mill of Plaines Marguerites domain

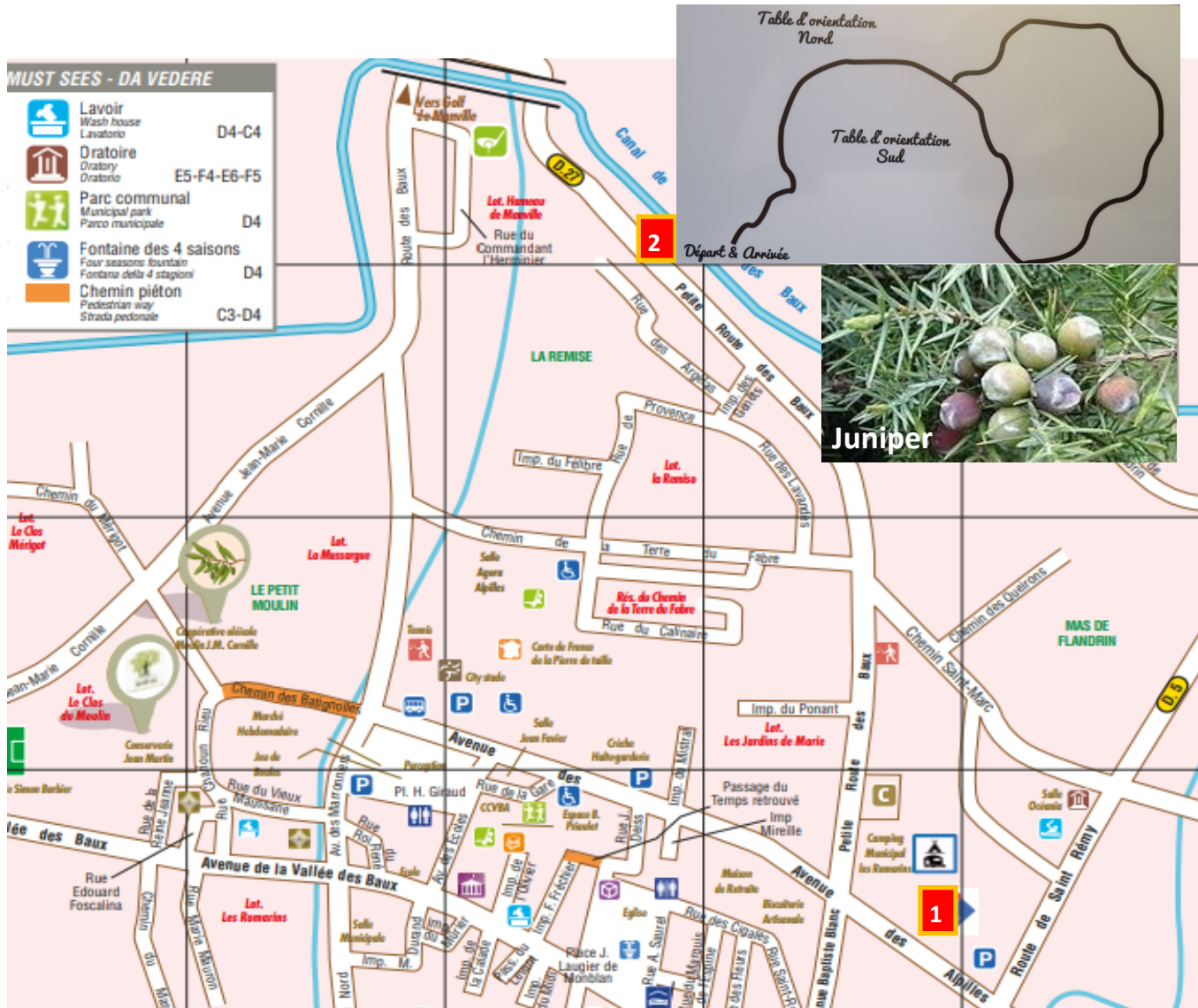
+ 33 (0)4 90 54 50 97

Tourist Office

Avenue des Alpilles

+33 (0)4 90 54 23 13

www.maussane.com



1 Departure from the Tourist Office. Turn left on the road to Saint-Rémy-de-Provence, then take the first left to join the path St Marc. At the junction, turn right on the small road des Baux. About **550m** you will find the start of the Flandrin trail on your right.

2 The itinerary is marked with blue arrows on wooden poles. It starts with a rocky and steep hill that will allow you to access in a few minutes to the summit of Flandrin.

When you arrive at the summit, you will discover along the trail the various plant species such as: thyme, laurel, euphorbia, butcher's broom, wild lavender, buplèvre, wild asparagus, boxwood, holm oak, spiny broom, kermes oak, rosemary, juniper, alaterne , Aleppo pine or strawberry tree

Two orientation tables make it possible to locate and admire the points of view.

The South table overlooks the village of Maussane-les-Alpilles and offers a view to tens of kilometers on the Marais (marshes) des Baux and Pays d'Arles.


The North table offers a unique panorama on the village of Les Baux de Provence and its Castle.




Arbutus



Thyme



Rosemary



Thorny broom

The trail makes a loop and come back by the same road at the departure point.